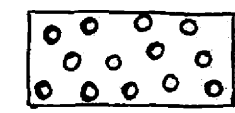
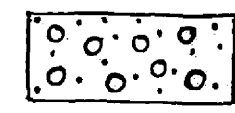



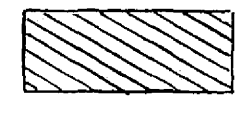
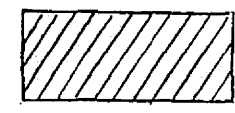

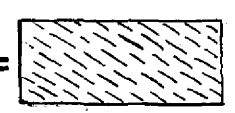
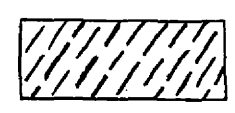


PLATE I.
COLORADO SPRINGS QUADRANGLE
HIGH LEVEL GROUP

-  Highest Level
-  Intermediate Level
-  Lowest Level

INTERMEDIATE LEVEL GROUP

LOW LEVEL GROUP


-  Highest Level
-  Highest Level=(equivalent)=
-  Intermediate Level
-  Lowest Level
-  Highest Level
-  Intermediate Level
-  Lowest Level


 Dakota Ridge

 Major Drainage

 Minor Drainage

 Granite-Sediment Contact

 Highway 115

 Sections Plate II

SCALE
in Miles

