

1-1-2015

Fuels and fires influence vegetation via above- and belowground pathways in a high-diversity plant community

Paul R. Gagnon
Murray State University Murray

Heather A. Passmore
Murray State University Murray

Matthew Slocum
Ruths.ai

Jonathan A. Myers
Washington University in St. Louis

Kyle E. Harms
Louisiana State University

See next page for additional authors

Follow this and additional works at: https://digitalcommons.lsu.edu/biosci_pubs

Recommended Citation

Gagnon, P., Passmore, H., Slocum, M., Myers, J., Harms, K., Platt, W., & Paine, C. (2015). Fuels and fires influence vegetation via above- and belowground pathways in a high-diversity plant community. *Journal of Ecology*, 103 (4), 1009-1019. <https://doi.org/10.1111/1365-2745.12421>

This Article is brought to you for free and open access by the Department of Biological Sciences at LSU Digital Commons. It has been accepted for inclusion in Faculty Publications by an authorized administrator of LSU Digital Commons. For more information, please contact ir@lsu.edu.

Authors

Paul R. Gagnon, Heather A. Passmore, Matthew Slocum, Jonathan A. Myers, Kyle E. Harms, William J. Platt, and C. E. Timothy Paine

Fuels and fires influence vegetation via above- and belowground pathways in a high-diversity plant community

Paul R. Gagnon^{1,2*}, Heather A. Passmore², Matthew Slocum³, Jonathan A. Myers⁴, Kyle E. Harms⁵, William J. Platt⁵ and C. E. Timothy Paine⁶

¹Watershed Studies Institute, Murray State University, 561 Emma Drive, Murray, KY 42071, USA; ²Department of Biological Sciences, Murray State University, 2112 Biology Building, Murray, KY 42071, USA; ³Ruths.ai, 708 Main Street, Houston, TX 77002, USA; ⁴Department of Biology, Washington University in St. Louis, One Brookings Drive, St. Louis, MO 63130, USA; ⁵Department of Biological Sciences, Louisiana State University, 202 Life Sciences Building, Baton Rouge, LA 70803, USA; and ⁶Biological and Environmental Sciences, University of Stirling, Stirling FK9 4LA, UK

Summary

1. Fire strongly influences plant populations and communities around the world, making it an important agent of plant evolution. Fire influences vegetation through multiple pathways, both above- and belowground. Few studies have yet attempted to tie these pathways together in a mechanistic way through soil heating even though the importance of soil heating for plants in fire-prone ecosystems is increasingly recognized.

2. Here we combine an experimental approach with structural equation modelling (SEM) to simultaneously examine multiple pathways through which fire might influence herbaceous vegetation. In a high-diversity longleaf pine groundcover community in Louisiana, USA, we manipulated fine-fuel biomass and monitored the resulting fires with high-resolution thermocouples placed in vertical profile above- and belowground.

3. We predicted that vegetation response to burning would be inversely related to fuel load owing to relationships among fuels, fire temperature, duration and soil heating.

4. We found that fuel manipulations altered fire properties and vegetation responses, of which soil heating proved to be a highly accurate predictor. Fire duration acting through soil heating was important for vegetation response in our SEMs, whereas fire temperature was not.

5. Our results indicate that in this herbaceous plant community, fire duration is a good predictor of soil heating and therefore of vegetation response to fire. Soil heating may be the key determinant of vegetation response to fire in ecosystems wherein plants persist by resprouting or reseeding from soil-stored propagules.

6. *Synthesis.* Our SEMs demonstrate how the complex pathways through which fires influence plant community structure and dynamics can be examined simultaneously. Comparative studies of these pathways across different communities will provide important insights into the ecology, evolution and conservation of fire-prone ecosystems.

Key-words: ecological, disturbance, fire duration, fire temperature, first- and second-order fire effects, longleaf pine savanna, plant population and community dynamics, residence time, resprouting, soil heating, structural equation modelling

Introduction

Fire is an important evolutionary and ecological force that influences plant life in most terrestrial ecosystems. As a

potent agent of natural selection, fire shapes traits of plant species and has likely done so since plants first colonized land (Bond & Keeley 2005; Keeley & Rundel 2005; Scott & Glasspool 2006). As an environmental filter, fire often determines which plant species occur within and dominate ecological communities (D'Antonio & Vitousek 1992; Bond & Keeley 2005; Keeley & Rundel 2005; Pausas & Verdú 2008).

*Correspondence author. E-mail: pgagnon@murraystate.edu

Because fire is pervasive in shaping vegetation structure and composition, and given the expectation that fire regimes will be altered under global change (IPCC, 2007; Bowman *et al.* 2009), we should strive to understand the mechanisms by which fires influence plant populations and communities.

Fire influences vegetation through multiple, potentially interacting pathways that operate both above- and belowground. Aboveground heat can kill plant tissue and sometimes individuals outright. Although some trees can endure heat from fires, many fire-adapted plants persist by resprouting from belowground organs or from seeds stored in the soil (Whelan 1995; Higgins, Bond & Trollope 2000; Vesik & Westoby 2004; Vesik 2006). These organs and seeds are susceptible to damage when fires on the surface heat the soil beyond some lethal time–temperature threshold (e.g. temperatures above 60 °C; e.g. Bradstock & Auld 1995; Choczynska & Johnson 2009). Elevated soil temperatures are presumed to be a function of aboveground fire temperature and duration (Steward, Peter & Richon 1990; Bradstock & Auld 1995). Because commonly used fire metrics are at best imperfect predictors of vegetation responses (Keeley 2009 and references therein), there is much we do not know about how fire operates from a ‘plant’s eye view’ (*sensu* Harper 1977).

Despite widespread interest in the role of above- and belowground effects of fire on plants (e.g. Keeley 2009; Gagnon *et al.* 2010 and references therein), empirical studies commonly rely on snapshot-like aboveground fire metrics that can be poor predictors of vegetation response. Such metrics include fire-line intensity, maximum fire temperature and fire severity (Johnson 1992; Whelan 1995; Bond & van Wilgen 1996; Bond & Keeley 2005). Fire intensity refers to energy output during fire, whereas severity describes the amount of fuels consumed (Keeley 2009). These metrics are valuable for modelling fuels and behaviour of fires, but they can be poor indicators of damage to seed banks and belowground plant organs, and therefore, of longer-term population and community dynamics (Hodgkinson & Oxley 1990; Keeley, Brennan & Pfaff 2008; Keeley 2009). Such poor predictive power may be the result of failure by these metrics to incorporate elements of soil heating and potential interactions of above- and belowground processes on vegetation (Gagnon *et al.* 2010). Given that many plant species survive fires belowground (Vesik & Westoby 2004; Vesik 2006), fire metrics that include some aspect of soil heating might better predict how fires affect plant populations and communities.

Here we combine an experimental approach with structural equation modelling (SEM) to examine above- and belowground pathways through which fires might influence vegetation. We manipulated fine-fuel biomass to produce variation in fire properties, then measured fire duration on the soil surface and temperatures in vertical profile. We developed hypotheses to explain how above- and belowground fire properties might influence vegetation response, then used SEMs to test the relative importance of multiple hypothesized pathways (Fig. 1) in a high-diversity longleaf pine groundcover community in Louisiana, USA. Prior to prescribed fires, we manipulated fuels and placed thermocouples at five different

vertical positions. We predicted that vegetation response would be inversely related to fuel load owing to complex relationships among fuel load and fire properties above- and belowground. This prediction was validated, and we found soil heating to be a highly accurate predictor of vegetation response. Our results highlight the utility of SEMs for understanding complex, interrelated mechanisms through which fires may influence the structure and dynamics of plant populations and communities.

Materials and methods

STUDY SITE AND EXPERIMENT

We studied prescribed fires and their effects at Camp Whispering Pines (30°41' N, 90°29' W; 25–50 m.a.s.l.), a species-rich longleaf pine (*Pinus palustris* Mill.) savanna in south-eastern Louisiana, USA. Soils are Pleistocene-aged fine sands mixed with and capped by loess and are among the most fertile pine savanna soils (McDaniel 1990). When we began the study, the site had been burned biennially during the early growing season (April–May) for the previous 15 years (Noel, Platt & Moser 1998). Additional site information is available in Platt *et al.* (2006).

We manipulated fine fuels in our sample plots so that experimental fires would vary substantially in temperature and duration. The first experimental treatment was increased-fuels, in which we added 8 kg of dry, uncompacted longleaf pine needles, a highly flammable source of fuel in this ecosystem (Fonda 2001). All pine needles were dried and stored outdoors in plastic bags under a rain shelter at the study site. We spread fuels evenly over the plots (each 2 × 2 m = 4 m²) on the same mornings as the two fires. This quantity of fine fuel (2 kg m⁻²) mimicked the upper range of observed fuel loads at this productive site (Thaxton & Platt 2006). The second treatment was reduced-fuels, in which we clipped and removed all biomass above 5 cm in height. The third set of plots comprised unmanipulated control-fuels. We assigned these treatments equally and randomly to 48 plots divided equally between two burn units (random blocks), which we burned under prescription near midday on two different days. To reduce variability of fuels among and within plots, we removed coarse woody fuels such as pinecones and downed branches. We manipulated fuels immediately prior to lighting the fires. Following fuel manipulations but before burning, we estimated total aboveground biomass by collecting all biomass from a series of nearby plots to which the same three treatments were applied and then weighed the samples after drying for 48 h at 100 °C. Total aboveground biomass averaged 3076 g m⁻² (±57 g m⁻² [1 SE]) in the increased-fuels treatment, 1076 g m⁻² (±57 g m⁻²) in the control and 444 g m⁻² (±23 g m⁻²) in the reduced-fuels treatment. These quantities included natural herbaceous litter and any natural or added pine straw, plus naturally occurring fine fuels such as small pine twigs. Additional details of the experiment and a description of bunchgrass responses to the fuel manipulations are in Gagnon *et al.* (2012).

To measure fire properties, we deployed high-resolution fire loggers at five positions in a vertical profile (Grace, Owens & Allain 2005; Ellair & Platt 2013). We built the fire loggers using HOBO® U12-014 J,K,S,T Thermocouple Data Loggers and Type K subminiature connectors (Onset Computer Corporation, Bourne, MA, USA) and Inconel 600-insulated (10') Type K thermocouple wires (Omega Engineering, Inc., Stamford, CT, USA). We assembled the loggers and packaged them in waterproof plastic containers, which we buried

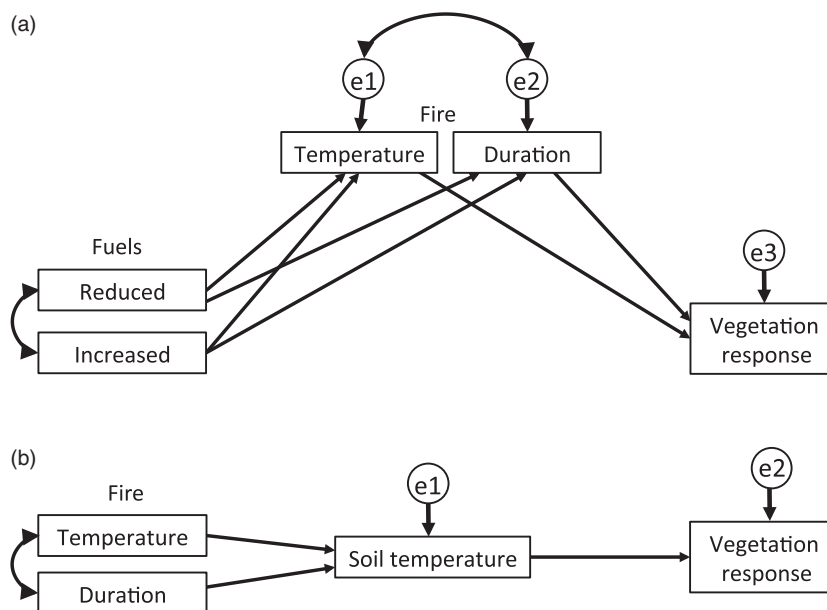


Fig. 1. Hypothesized structural equation models of direct and indirect pathways: (a) from fuel manipulations to surface fire temperature and duration to vegetation response and (b) from surface fire temperature and duration to soil heating to vegetation response. Circles (e1–e3) signify error terms; double-headed arrows indicate significant correlations.

10 cm below the soil surface outside the sample plots on the morning of the fires (Grace, Owens & Allain 2005). Although the data loggers were capable of recording temperatures from 0 to 1250 °C with an accuracy of ± 4 °C every second for 12 h, the thermocouples to which they were attached were ultimately what determined data-logger accuracy. Rather than measuring true flame temperatures, thermocouples measure their own temperatures, which are subject to lags as a function of thermocouple thickness (i.e. mass); accordingly, they systematically underrepresent true temperatures (Kennard *et al.* 2005; Wally, Menges & Weekley 2006). Even so, their measurements are comparatively accurate, albeit systematically biased, and are useful for regression analyses (Kennard *et al.* 2005) like those underpinning our SEMs. We located thermocouples at the soil surface in all 48 plots and in four other positions (1 cm above the soil surface and 1, 2 and 4-cm below the soil surface) in 18 randomly selected plots ($n = 6$ plots/treatment; $n = 3$ plots/treatment/burn unit). We did so in a 1-m² sample quadrat in the centre of each 4-m² plot on the morning of the fires. For belowground measurements, we used a marked wooden dowel to poke holes of appropriate diameter and depths then inserted each thermocouple tip to the base of the appropriate hole; we then sealed the soil around each protruding thermocouple cable by lightly pressing the soil around it. In this way, we ensured that each thermocouple was buried to appropriate depth with minimal soil disturbance. We secured thermocouples at the surface using galvanized wire U-stakes ~3 cm from their tips. We additionally bent U-stakes into loops that held thermocouple cables at 1-cm height.

We ignited prescribed fires during late morning on 2 dry days with light breezes in late May 2007. We first set fires along the downwind perimeter of each of the two burn units; these backing fires travelled into the wind. We then set head fires along the upwind perimeter of each burn unit; these burned through the plots in the direction of the wind. Reduced-fuel plots burned with fine-scale patchiness, whereas control- and increased-fuel plots all burned thoroughly. Fuels in all increased-fuel plots burned almost completely to ash. As fires in pine savannas burn quickly (fires at the surface in our control plots averaged 10 s residence times), we were able to remove even the belowground thermocouples from plots beginning 105 min after the fires. Following the fires that afternoon, we used a leaf-blower and blew residual ash from all burned plots. We collected and then

replaced 0.5 kg of the ash on a random subset of plots; we found no measurable effect of ash on vegetation response, so we do not consider ash further.

DATA COLLECTION

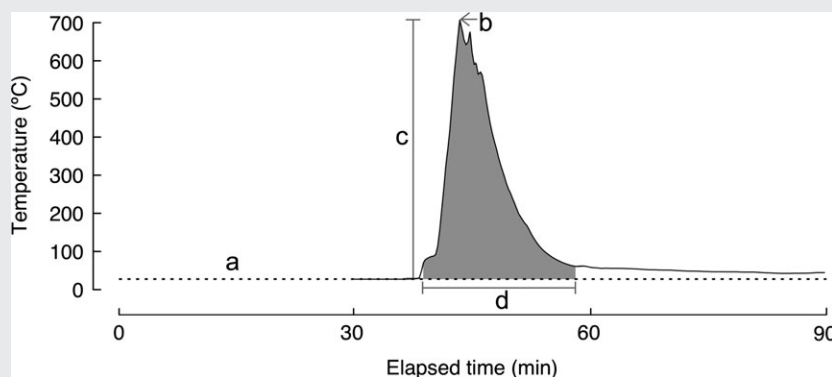
We calculated two fire metrics for the soil surface in each plot. Maximum temperature increase was the difference between the hottest temperature during the fire and the ambient temperature prior to the arrival of the flame front (Box 1). The second was fire duration, defined as the time between when temperatures increased more than 0.3 °C per second and the time they fell below 50 °C. In those few plots in which temperatures never exceeded 50 °C, we instead used the time following hottest temperature at which temperatures returned to within 5 °C of pre-fire ambient temperature. We calculated maximum temperature increase from every logger and fire duration (i.e. residence time) from surface loggers only, using a custom R script.

We measured effects of fuel manipulations on vegetative cover in the 1-m² sample quadrats within the centre of the 4-m² fuel treatment plots. We took photographs 2 m above every plot from a stepladder 3 weeks after the fires. By this time, *in situ* resprouting and some germination was already occurring across the burned area, while post-fire germination of seeds arriving from outside the plots was yet unlikely (Myers & Harms 2011). Prior to fires, we inserted nails in each 1-m² sample quadrat at 10-cm intervals, creating a grid of 100, 10 × 10 cm 'cells' visible in the photographs. We counted the number of cells out of the 100 in each quadrat that contained any green vegetation. This yielded a proportion of cells containing green vegetation as a measure of short-term vegetation response. Prior to burning, this metric was 100% in all plots.

We examined effects of increased-fuels on post-fire germination from the soil seed bank in a concurrent experiment at the same study site (Table S1 in Supporting information). We applied two of the same fuel manipulations (control- and increased-fuels) to a separate set of plots located in the same two burn units (see Myers & Harms 2011 for details). In each of 60, 2 × 3 m plots ($n = 30$ increased-fuels, $n = 30$ controls), we collected a 20 × 20 × 1 cm (length × width × depth) soil sample (excluding litter) within 1 week after prescribed fires, which was before most individuals

Box 1.

Diagram of a typical time–temperature series from a fire logger located on the soil surface including: (a) pre-fire ambient temperature, (b) hottest temperature, (c) maximum temperature increase, (d) fire residence time and total heat (shaded area).



Term	Definition	Units
Ambient temperature	Average temperature prior to fire onset, (a) above	°C
Hottest temperature	Highest temperature measured by a fire logger at a given location, (b) above. Locations were in vertical profile at soil surface and buried 1, 2 and 4 cm in the soil	°C
Temperature increase	Difference between hottest fire temperature and pre-fire ambient temperature, (c) above	°C
Fire duration	Time between fire onset and fire end as recorded by surface fire logger at given location, (d) above	Minutes: seconds
Fire onset	First time temperature increased more than 0.3 °C per second at given location	Time of day
Fire end	Time at which temperature fell below 50 °C at surface following fire at a given location	Time of day
Fuel load	Quantity of combustible fuels at a given location comprising mostly grasses, herbs, pine needles and cones. Includes both fuels in situ and pine needles added experimentally in our fuel addition plots	kg/m ²

began to germinate or resprout in the field. We sieved each soil sample as described by Ter Heerd *et al.* (1996), spread each sieved sample thinly on top of sterilized soil in individual trays and monitored seedling emergence and species composition in a climate-controlled growth chamber. We set light (16-h day length), temperature (32 °C day, 22 °C night) and relative humidity (90% day, 50% night) to approximate growing-season conditions. We watered and rotated trays regularly, recording abundance and species identity of germinating plants for 2 months, by which time new seedling emergence had virtually ceased.

In both burn units, we quantified effects of fuel manipulations on species presence in a random subset of half the plots that contained surface fire loggers. We identified all species with aboveground living tissues (e.g. stems, leaves) in the 24, 1-m² central quadrats during two pre-fire censuses (conducted in July and October 2006) and two post-fire censuses (July and October 2007). We combined the 2006 censuses and combined the 2007 censuses because species were often more readily identified during either summer or autumn. To compare and contrast both species presence before and after the fires and relative patterns among functional groups, we examined their frequencies of occurrence in quadrats among fuel treatments pre- and post-fire.

STATISTICAL MODELS AND ANALYSES

We used linear mixed-effect models to analyse fire temperatures, densities of plants germinating from seed-bank samples and species richness of seed-bank species. First we tested for differences in hottest

temperatures (b in Box 1) among the three fuel manipulations and five vertical positions (Fig. 2, Table S2). For this analysis, we used all 48 plots and fire loggers in all five vertical positions in an unbalanced design. Based on quantile–quantile plots, box-plots and a Shapiro–Wilk test, we log-transformed the response variable (hottest temperatures) to improve normality and homoscedasticity and to eliminate overdispersion. A box-plot of the transformed data and a Breusch–Pagan test both indicated heterogeneous variances, so we explored several variance structures before grouping by fire logger position (Zuur *et al.* 2009). After determining the best-fit model using Akaike information criterion (AIC), we used *post hoc* Tukey tests to determine significance among treatment groups and their interactions. We tested for differences in total species richness and in mean density of forbs and graminoids germinating from the seed bank using fuel treatments (control- and increased-fuels; $n = 30$ per treatment) as fixed effects and blocks (burn units) as random effects (Myers & Harms 2011). We performed all mixed modelling in R (v.3.0.2) using the nlme package and the Tukey *post hoc* comparisons using LSMEANS package (R Core Team, 2014).

We used linear regressions to explore relationships among fire temperatures, durations, soil temperatures and vegetation response. We first examined proportion of cells containing green vegetation as the response variable, which we logit-transformed using a 0.025 adjustment factor to avoid 0 or 1 responses. Fire temperature, fire duration and soil temperatures (all log-transformed) served as predictor variables (Fig. 3). We examined soil heating as the response to fire temperature and duration at the soil surface, all log-transformed

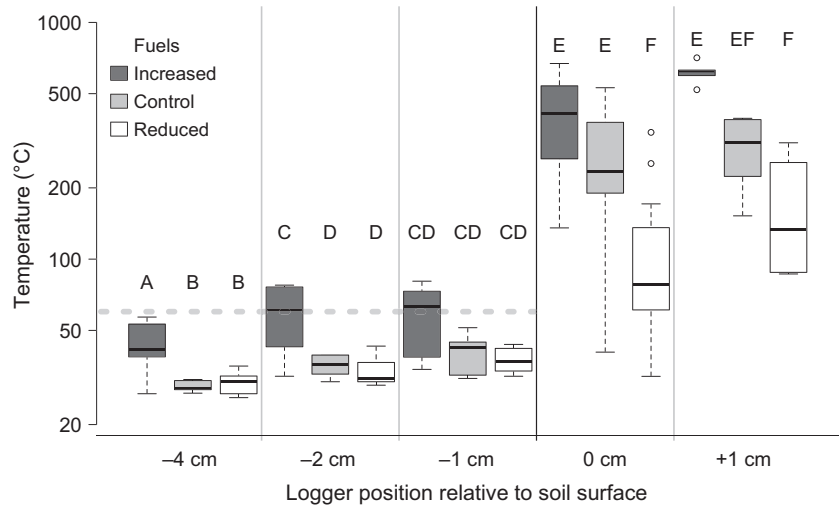


Fig. 2. Aboveground and belowground temperatures in the three fuel treatments. Boxes represent the median and 25th/75th percentile. Whiskers extend to 1.5 times the interquartile range. Letters above box-plots indicate statistical difference. Temperatures on the y-axis are log scale. Horizontal dotted line demarcates soil temperature of 60 °C. Vertical lines differentiate different depths; black line represents the soil surface.

(Fig. S1). We performed these regression analyses using the `lm` function in R (v.3.0.2) base package.

We built SEMs to examine hypothesized pathways and interactions through which fires on the surface might influence soil heating and vegetation response. Construction of SEMs is guided by theory and *a priori* knowledge of the relevant multivariate processes (including cause and effect) and is based on a series of bivariate relationships among the various factors (Fig. 3 and Fig. S1). By evaluating such hypotheses using SEMs, one can determine whether they are consis-

istent with underlying patterns in the data. As with any regression-based analysis, a concern with SEMs is an unfounded assumption of causality among the proposed relationships, particularly when the data are observational. In this study, relationships between fuel manipulations (our treatment) and temperature, duration and vegetation responses are all part of a controlled experiment. On the other hand, relationships among surface and belowground fire properties and vegetation response are observational; these we necessarily inferred from theory. We hypothesized that higher measured fire temperatures and

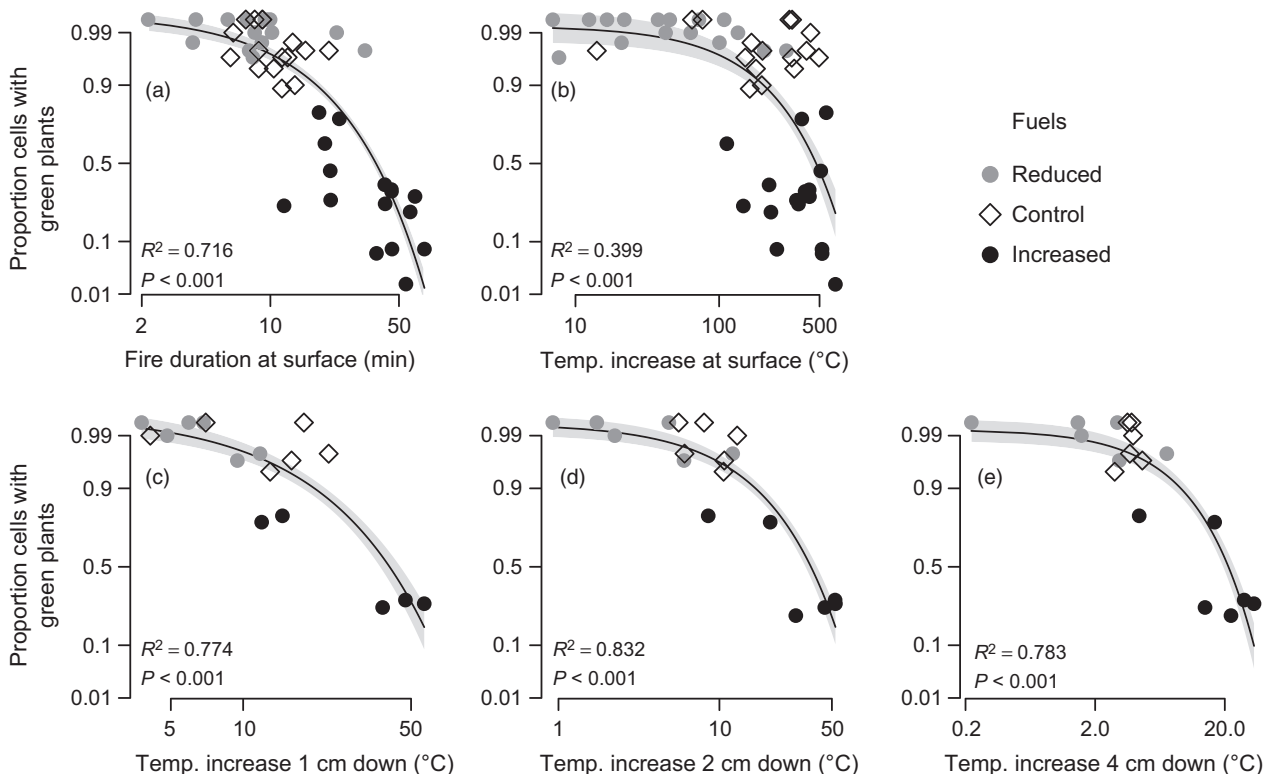


Fig. 3. Bivariate relationships between vegetation response and fire properties. The proportion of cells containing green plants 3 weeks after burning represents vegetation response (y-axes, on logit scale). Fire properties include temperature and duration on the surface and temperature at three soil depths (x-axes, on log scale) during experimental prescribed fires. We incorporated these relationships into structural equation models. Black lines are best-fit lines; grey areas encasing lines are 1SE envelopes.

longer durations on the surface should increase belowground temperatures and reduce post-fire resprouting and germination. Additionally, we hypothesized that increased-fuels should increase fire temperatures and durations.

Ideally, we would have explored these hypotheses using a single SEM, but we were constrained to building two separate models because of the limited size of our data set of belowground conditions. Our first model examined these relationships using our data set of surface conditions in all 48 plots (Fig. 1a). The diagram outlines our multivariate hypothesis describing the effects of fuel manipulations on temperature and duration at the soil surface during fire, and the combined effects of fuels, temperature and duration on vegetation response. In the second model, we examined the role of belowground soil temperatures from the 18 plots with fire loggers in vertical profile (Fig. 1b). We were unable to include fuel treatment in this model because of our small sample size. Instead, we infer the effects of fuel treatment on belowground temperatures from our mixed-model analysis (Fig. 2) and the results of the aboveground SEM (Fig. 4a,b).

All data were not normal, so we applied transformations before conducting SEMs. To correct for positive skew, we applied a natural log +1 transformation to above- and belowground temperature increase and fire duration. We applied a logit transformation to correct for strong negative skew in vegetation response. All proposed relationships were linear following transformations based on box-whisker plots and Shapiro–Wilk tests (from the UNIVARIATE procedure in SAS release 9.3; SAS Institute Inc., Cary, NC, USA).

We included fuel treatments in the surface SEM as dummy-coded exogenous variables (Fig. 1a). Control-fuel treatment does not appear in the diagrams because it serves as baseline. The effects of

increased- and reduced-fuel manipulations shown are in reference to this baseline.

To simplify the belowground model, we condensed the three measures of belowground temperature increase (i.e. at -1 , -2 and -4 cm depths) into one composite variable. For this, we used the first factor of a principal components analysis. This factor explained 95% of the variation among the three variables; all three had a factor score >0.97 .

We performed model estimation using maximum likelihood. We based model fit on chi-square values and their associated P -values and judged a model as not fitting the underlying structure in the data when it had a $P < 0.05$ based on a chi-square test. In the case of poor model fit, we examined residual covariances, located the largest residuals and added a model pathway indicated by that residual. We did this only if the suggested pathway agreed with theory and our understanding of the system. We deemed a model with a new pathway to be of value if it satisfied a single degree of freedom chi-square test.

Path coefficients in our SEM figures indicate the strength of the various proposed effects (arrows). These partial regression coefficients represent the change expected in an endogenous variable if an exogenous variable is varied while the remaining exogenous variables remain constant. We report both standardized coefficients (in standard deviation units) and unstandardized coefficients. R^2 scores indicate the collective ability of the coefficients to explain variation in the endogenous variables. Multiplying the relevant standardized path coefficients indicates the strength of indirect effects.

To increase our confidence in the maximum-likelihood path coefficients, we conducted two additional analyses. First, we addressed a concern that our data set had low sample sizes relative to the complexity of the models tested: for each model, the ratio (d) of sample

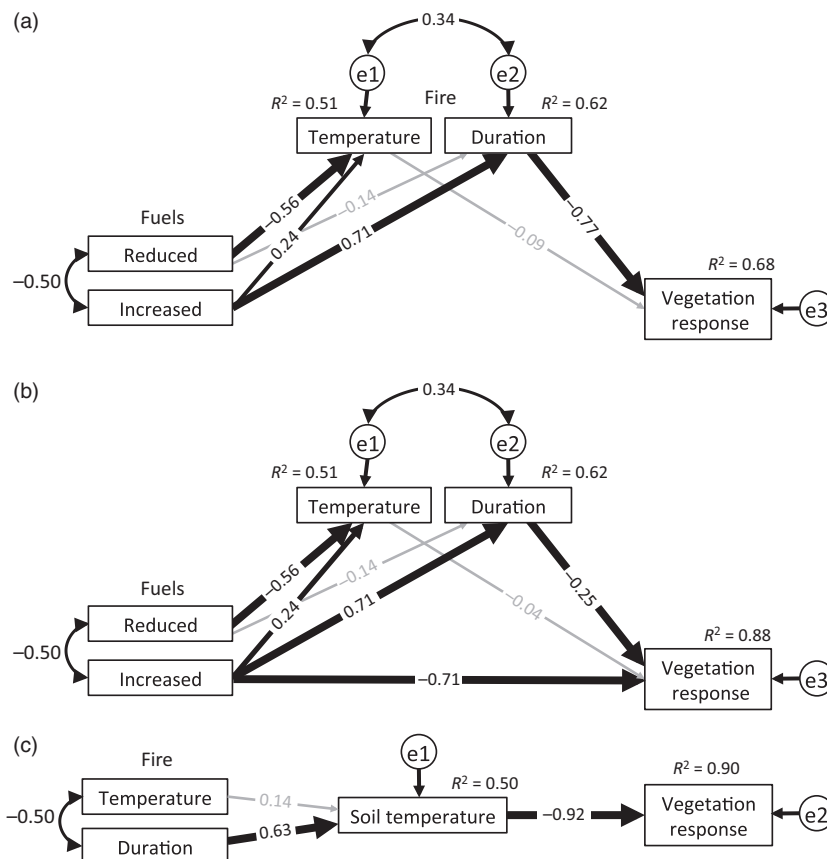


Fig. 4. Structural equation models describing proposed relationships among fuels, fires and vegetation. The models include: (a) our starting, theory-driven model describing relationships aboveground ($\chi^2 = 47.56$, d.f. = 2, $P < 0.001$), (b) the same model but with an additional pathway from increased-fuels to vegetation response ($\chi^2 = 1.10$, d.f. = 1, $P = 0.295$) and (c) our proposed model examining effects belowground ($\chi^2 = 2.75$, d.f. = 2, $P = 0.25$). Pathways are accompanied by standardized partial regression coefficients. The significance of the coefficients is shown with differently weighted/coloured lines (thin grey = non-significant, medium black = $P \leq 0.01$ and thick black = $P \leq 0.001$). Models in panels a and b have 48 samples, while the model in panel c has 18 samples. Circles (e1–e3) signify error terms, double-headed arrows indicate significant correlations, and R^2 values indicate the total variation explained by a model up to those points in the diagram.

size (n) to the number of unknown parameters being tested (a) was <7 . We therefore followed the recommendation of Lee & Song (2004) for Bayesian estimation. This produced results virtually identical to those of maximum-likelihood estimation (for both models, path coefficients from Bayesian estimation differed with those from maximum-likelihood estimation by $<1\%$). In our second analysis, we accounted for a potential block (burn unit) effect by including block in the model as a dummy variable. We compared this model to one not including blocks and found no significant effect of block (e.g. block added just 0.01 to the R^2 score of vegetation response). Based on this result, we do not report results of models that included block. For all SEM analyses based on maximum-likelihood estimation, we used the lavaan package in R v.3.0.2 (Rosseel 2012; Beaujean 2014; R Core Team, 2014); for the Bayesian estimation, we used IBM SPSS AMOS version 20 as lavaan in R currently lacks this capacity (Arbuckle 2011).

Results

MIXED MODELLING OF FUEL TREATMENT EFFECTS ON ABOVE- AND BELOWGROUND TEMPERATURES

Both fuel treatment and the position in vertical profile of thermocouples significantly affected the hottest temperatures loggers recorded during fires. Of the five vertical positions we examined, temperatures during fires were hotter by far at 1 cm aboveground and on the surface than belowground (Fig. 2). On the soil surface, reduced-fuels produced the lowest measured temperatures ($P < 0.001$ for reduced-fuels vs. control-fuels at 0 cm; Tukey *post hoc* tests), whereas temperatures from control- and increased-fuels did not differ ($P = 0.141$). At 1 cm belowground, mean hottest temperatures were only marginally hotter in increased-fuels relative to reduced-fuels ($P = 0.059$). At both 2 and 4 cm belowground, the hottest temperatures were under increased-fuels, whereas temperatures in control- and reduced-fuels were similar ($P < 0.001$ comparing increased-fuels vs. control-fuels at both -2 and -4 cm; $P = 0.823$ and 0.801 comparing control-fuels vs. reduced-fuels, respectively). Only the increased-fuels treatment raised belowground temperatures above 60°C – sometimes considered a lethal threshold – and not deeper than -2 cm.

EFFECTS OF FUEL TREATMENTS ON SPECIES COMPOSITION

Increasing fuels reduced densities and species richness of seeds germinating from the soil seed bank after fires (Fig. 5). We identified 11 species in seed-bank samples, including 5 of forbs (3 in the genus *Eupatorium*), 4 of C_3 grasses (all in the genus *Dichanthelium*) and 1 legume (Table S1). Mean total densities of both forbs and graminoids were lower in increased-fuels plots relative to control-fuels, and species richness was significantly reduced (Fig. 5).

Fires in increased-fuels also reduced occurrence of most species compared to control plots based on plant censuses during the years before and after the fires (Table S3). With the exception of some C_3 grasses, during the year after the

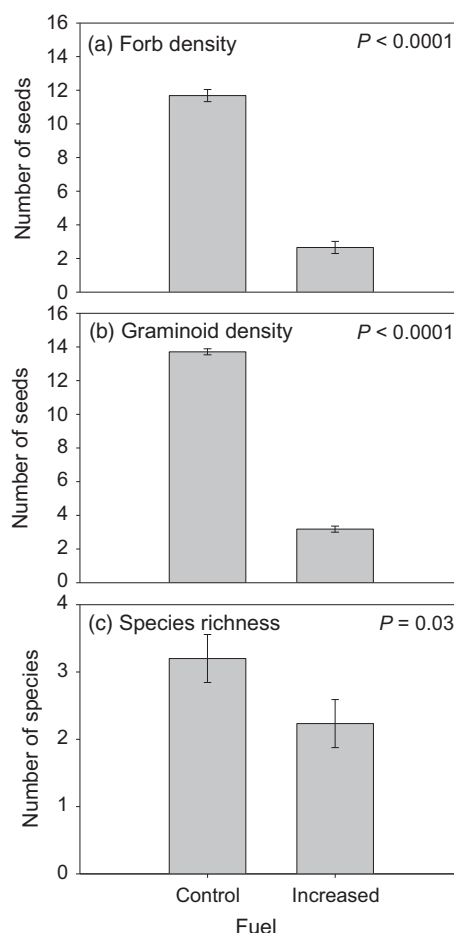


Fig. 5. Seed density and species richness from $20 \times 20 \times 1$ cm soil samples collected 1 week after fires in control- and increased-fuels plots. Panels include the following: (a) density of forbs, (b) density of graminoids and (c) total species richness. Bars = back-transformed (density only) least squares means ± 1 SE; $n = 30$. P -values from ANOVA are listed in panels.

fires, most species occurred less frequently in increased-fuels plots than in control plots (Fig. S2). Several of the C_4 grasses occurred less frequently in the increased-fuels plots. Strikingly, increasing fuel loads eliminated over half of the forb species in the seed bank.

SEM OF ABOVEGROUND INFLUENCES OF FIRE ON VEGETATION RESPONSE

Our first SEM examined hypothesized relationships among fuel manipulations, fire temperatures (i.e. maximum temperature increase at the surface), duration and vegetation response (see Fig. 3 and Fig. S1 for the bivariate relationships underlying this SEM and the next). Maximum-likelihood estimation of this model produced a chi-square of 47.56 with 2 d.f. ($P < 0.001$), indicating that one or more important relationships in the data remained poorly described (Fig. 4a). An examination of residual covariances revealed a strong unspecified relationship between the increased-fuel treatment and vegetation response. A SEM that included this relationship (Fig. 4b) had a

chi-square value of 1.10, which was substantially lower than the previous model, and easily passed the single degree of freedom chi-square test ($\Delta\chi^2 = 46.46 \gg 3.841$). Also, this model had a *P*-value of 0.295 (d.f. = 1), indicating that it described the data adequately to merit interpretation here.

Fuel manipulations had clear and strong relationships with both maximum temperature increase and fire duration at the soil surface ($R^2 = 0.51$ and 0.62 , respectively; Fig. 4b). Plots with increased-fuels had hotter fires of longer duration than controls, whereas plots with reduced-fuels had cooler fires with similar durations compared to controls. According to our thermocouples, fire raised temperatures on the soil surface by an average of 361, 216 and 58 °C and lasted an average of 35, 10 and 8 s, respectively, in increased-, control- and reduced-fuels.

The proposed model indicated that vegetation cover was strongly reduced following fires where we increased fuels and when fires at any given point lasted longer than 35 s (Figs 3 and 4b). Our increased-fuel treatment had a large direct effect on vegetation response, reducing it substantially (standardized path coefficient = -0.71). The second most important pathway was that of increased fire duration (-0.25), which also suppressed vegetation response. The pathway from temperature increase to vegetation response (-0.04) was not significant. For plots with increased-fuels but low fire durations, some contained new green vegetation in fewer than half of sampling cells, whereas others were revegetating more completely (Fig. 3). All control- and reduced-fuels plots contained green vegetation in more than 90% of sampling cells, but increased fire duration still caused a slight negative effect (Figs 3 and 4b). In contrast to some direct pathways, indirect pathways from fuel manipulations to vegetation response were all relatively weak (e.g. the strongest was from increased-fuel treatment via duration at $0.71 \times -0.25 = -0.18$).

SEM CONNECTING FIRE ABOVEGROUND TO SOIL HEATING AND VEGETATION RESPONSE

Our second SEM examined hypothesized relationships among fire temperature, duration, belowground soil temperature and vegetation response. Maximum-likelihood estimation of this model produced a chi-square of 2.75 with 2 d.f. ($P = 0.25$), indicating that it described the data adequately. The proposed model indicated that fire duration was strongly associated with soil heating, whereas fire temperature at the surface was not (Fig. S1 and Fig. 4c). In turn, the model indicated that soil heating was strongly and negatively associated with vegetation response. Fire duration on the surface had a substantial indirect, negative association with vegetation response ($0.63 \times -0.92 = -0.58$), whereas the indirect association between temperature increase at the surface and vegetation response was weak ($0.14 \times -0.92 = -0.13$).

Discussion

Our SEMs underscore the importance of fire duration operating through soil heating as a determinant of herbaceous vege-

tation response to burning. Post-fire resprouting and reseeded of herbs was strongly and negatively associated with shallow soil heating, which was in turn strongly associated with fire duration (Fig. 4c). By contrast, aboveground maximum temperatures measured by thermocouples during fires were unimportant. These observations are consistent with the hypothesis by Gagnon *et al.* (2010) that fires with long residence times should send more heat into the ground and less upward into the air compared with intense, fast-burning fires. But we caution that this study was not designed as a test of that prediction and should not be interpreted as one; components of the study were necessarily correlative, including relationships among fire properties and vegetation response. Even so, the controlled experiment at the core of our study permits causal inferences about how fuels influence both fire properties and vegetation response.

This study addresses the paucity of research linking herbaceous vegetation response to fire, fuels and soil heating (as noted by Dickinson & Ryan 2010; Stephan, Miller & Dickinson 2010). In predicting vegetation response to fire, most previous studies have relied exclusively on aboveground metrics (Johnson 1992; Whelan 1995; Bond & van Wilgen 1996; Odion & Davis 2000; Bond & Keeley 2005). Only a few studies have systematically examined the effects of soil heating on herbaceous vegetation, and fewer still have attempted to mechanistically link the effects of fire to response of herbaceous vegetation through soil heating (Bradstock & Auld 1995; Santana, Baeza & Blanes 2013). Our findings are consistent with the few other studies to have examined related questions. For example, Bova & Dickinson (2005) found that fire residence time was a much better predictor than fire intensity of both heat flux and depth of heating in tree trunks. Others have similarly concluded that fire temperatures are not particularly useful for predicting effects of surface fires on soils (Van Wagner & Methven 1978; Bova & Dickinson 2008).

Our short-term metric of herbaceous vegetation response is an accurate proxy for longer-term effects on vegetation. In a related study from the same plots and fires, Gagnon *et al.* (2012) concluded that the increased-fuel treatment altered and suppressed the resprouting of individual bunchgrass tussocks for the duration of the growing season. Similarly, Myers & Harms (2011) monitored living, rooted plants in nearby plots at this same site after similar fuel manipulations and found community-wide effects that persisted for at least two growing seasons. Given the persistent effects we have documented elsewhere, it is likely that the reduced vegetative response we detected 3 weeks after fires reflected substantial damage and mortality to plants in our increased-fuel plots.

Surface fires typify our study ecosystem; fires that cause substantial soil heating reduce the likelihood that individuals will survive to contribute to post-fire vegetation. This is generally true regardless of a plant's species designation or functional group. Most plants we censused (>90% of species) were herbaceous perennials that resprout to some degree; the large majority persisted through surface fires in control plots. Since soil heating beneath increased-fuels reduced overall

vegetation cover, it is not surprising that frequency of occupancy generally decreased as well. Although in some cases elevated soil temperatures can increase recruitment from the soil seed bank by triggering germination of fire-adapted seeds (Hodgkinson & Oxley 1990; Michaletz & Johnson 2007), we found little evidence of that here. Instead, seed-banking species produced a pattern similar to that of resprouting species, in that *per capita* mortality increased under heavier fuel loads, with few obvious differences among species or functional groups (Fig. 5, Fig. S2). Given that many seedlings in our seed-bank study died before growing large enough to identify, and because our seed-bank samples each came from a single location in every sample plot, more extensive sampling of the seed bank is needed to confirm this result. A possible exception was a handful of C₃ grasses with higher frequencies after fires in increased-fuels plots – one of these was *Panicum verrucosum*, a disturbance-tolerant annual. Several C₄ grasses declined or were extirpated following fires in increased-fuels, a pattern consistent with that reported by Gagnon *et al.* (2012) that bunchgrasses suffer under heavier fuel loads. In this way, locally severe fires in heavy fuels may increase the availability of microsites for colonization, a process that can influence spatial patterns of species diversity and community composition in post-fire landscapes (Myers & Harms 2011). These same conditions may also increase abundances of disturbance-tolerant species (e.g. annual grasses), presumably owing to a combination of heat-induced germination and higher plant performance in more open microsites.

Soil temperature of 60 °C is sometimes considered the lethal threshold for plant tissues (e.g. Bradstock & Auld 1995; Choczynska & Johnson 2009; but see Stephan, Miller & Dickinson 2010). In this study, only under increased-fuels did measured soil temperatures exceed 60 °C and then not deeper than 2 cm belowground (Fig. 2). Regardless, the reduced resprouting and germination in these plots indicate that this admittedly simplistic threshold based on thermocouple-measured temperature had merit for this system. Although various studies have found dehydrated seeds surviving substantially hotter temperatures (e.g. Stephan, Miller & Dickinson 2010 and references therein), seeds in the soil of our study plots were killed by temperatures measured around 60 °C; that and the observation that our soils were moist suggests that these seeds were hydrated and thus susceptible to the heat. Fire's influence on temperatures declined quickly with soil depth, supporting the observation that soil is an excellent insulator (Heyward 1938; Beadle 1940; Bradstock & Auld 1995). That temperatures never approached the lethal threshold in unmanipulated fuel-controls underscores the importance of heavy fuels (e.g. downed branches, tree trunks and stumps) that burn for prolonged periods as gap-producing hotspots in the ground cover that might serve as sites for post-fire colonization (Thaxton & Platt 2006; Myers & Harms 2011; Wiggers *et al.* 2013).

Our study suggests that fire duration and soil heating will be most useful for predicting vegetation response in herbaceous, surface-fire systems like this longleaf pine savanna (Platt 1999). Ecologists use many different measures of fire

properties, and each is potentially useful depending on the context (Keeley 2009). In many ecosystems, maximum temperatures are primarily a function of fine-fuel consumption (Beadle 1940; Armour, Bunting & Neuenschwander 1984; Keeley, Brennan & Pfaff 2008; Keeley 2009), whereas fire duration reflects the consumption of coarse or packed fuels (Hartford & Frandsen 1992; Varner *et al.* 2005, 2007, 2009; Michaletz & Johnson 2007). The latter is more likely to heat the soil (Gagnon *et al.* 2010 and references therein; Massman, Frank & Mooney 2010). We expect the relative importance of fire duration to increase additionally in ecosystems where duff layers might alternately retain moisture and thus insulate the soil during relatively brief fires, or dry out and heat the soil intensely when it combusts and smoulders for prolonged periods (Armour, Bunting & Neuenschwander 1984; Hartford & Frandsen 1992; Michaletz & Johnson 2007; Varner *et al.* 2007, 2009; Butler & Dickinson 2010).

Increasing fuel load had a substantial direct effect on vegetation response beyond anything operating through fire temperature or duration (Fig. 4b). We view the most likely cause as the difference in spatial scales between how we measured fire properties versus how we measured vegetation response. Within our 1-m² sampling quadrats, we measured vegetation response within 100 small cells, whereas we measured fire metrics on the soil surface at one single point per quadrat. Fire properties could vary greatly over very short distances because fuels, and therefore combustion, were intrinsically spatially heterogeneous despite that we specifically designed fuel manipulations to homogenize fire properties across the quadrat. Fuels and fire temperatures, and thus thermocouple point measurements, are all inherently noisy at fine spatial scales, and thermocouples are imperfect at best for measuring true flame temperatures (Kennard *et al.* 2005; Wally, Menges & Weekley 2006). For similar studies in the future, we recommend that researchers design tighter coupling of fire and vegetation metrics both in scale and in space, for example by measuring fire metrics at multiple points within each sample plot and then measuring vegetation response at those same points. We postulate that doing so here would have produced a stronger effect of fuel treatment on vegetation via fire temperature and/or duration and a weaker direct effect of fuel manipulations (Fig. 4b). Alternatively, the direct effect of increased-fuels on vegetation response may have been caused by an increase in ash and accompanying soil nutrients on post-fire environmental conditions, residual aboveground biomass or biotic interactions (e.g. soil microbes, seed predators, plant competitors; Myers & Harms 2011; Gagnon *et al.* 2012; Brown *et al.* 2013). We view these as unlikely possibilities because we applied fuel manipulations on the same days as burning and blew away ash immediately afterwards, and subsequent ash manipulations had no effect on vegetation response.

An improvement to our method would be to use multiple, replicated plots across a broad area, with each containing replicated thermocouple probes. Such a set-up would enable data capture during prescribed fires at broad scales but with high res-

olution both at the soil surface and belowground; data could then be analysed as we have done using SEM. By coupling this set-up with thermal imaging (Hiers *et al.* 2009; Kremens, Dickinson & Bova 2012), scientists might partition fires into various constituent components (e.g. conductive, radiative and convective heat) to simultaneously compare the role of each on soil heating and subsequent vegetation response. Data from such studies could inform predictive models of first- and second-order fire effects (as per Dickinson & Ryan 2010; Massman, Frank & Mooney 2010; Stephan, Miller & Dickinson 2010) for the benefit of fire managers.

Our findings about the importance of fire duration relative to fire temperatures have implications for conservation and management of both forests and herbaceous-dominated systems. Soil heating is the key determinant of herbaceous vegetation response to fire in surface-fire systems because those plants that persist through fires do so by resprouting from belowground organs or by germinating from soil-stored seeds (Whelan 1995; Higgins, Bond & Trollope 2000; Vesik & Westoby 2004; Vesik 2006). Thus, only by cooking their belowground regenerative tissues are fires likely to kill plants outright (Flinn & Wein 1977; Hodgkinson & Oxley 1990; Bradstock & Auld 1995; Schimmel & Granstrom 1996; Odion & Davis 2000; Brooks 2002; Choczynska & Johnson 2009; Gagnon *et al.* 2010). Our results underscore the need for extreme caution with dry, packed fuels that can smoulder for prolonged periods at the soil surface and thus heat the soil substantially (as per Varner *et al.* 2009; Butler & Dickinson 2010 and references therein). In addition, our results suggest that fire managers should consider the advantages of fast-moving head fires that might cause less soil heating than creeping backfires with longer residence times.

Acknowledgements

We thank Natalia Aristizábal, Emilio Bruna, Jim Dalling, Jessica Eberhard, Larry Ehrlich, Kevin Robertson, Jarrod Thaxton, Bruce Williamson and two anonymous referees for their assistance and comments. We thank the Southeastern Girl Scout Council of Southeastern Louisiana for access to Camp Whispering Pines and for maintaining prescribed fires at the study sites. We thank the National Science Foundation (DEB 0516175, 1144079, 1144084) for financial support.

Data accessibility

The complete data set used for both ANOVA and SEM analysis: DRYAD entry doi:10.5061/dryad.q8q44.

References

- Arbuckle, J.L. (2011) *IBM SPSS Amos 20 User's Guide*. IBM Corporation, Armonk, NY.
- Armour, C.D., Bunting, S.C. & Neuenschwander, L.F. (1984) Fire intensity effects on understory in ponderosa pine forests. *Journal of Range Management*, **37**, 44–49.
- Beadle, N.C.W. (1940) Soil temperatures during forest fires and their effect on the survival of vegetation. *Journal of Ecology*, **28**, 180–192.
- Beaujean, A.A. (2014) *Latent Variable Modeling Using R: A Step-by-Step Guide*. Routledge/Taylor & Francis, New York, NY.
- Bond, W.J. & Keeley, J.E. (2005) Fire as a global 'herbivore': the ecology and evolution of flammable ecosystems. *Trends in Ecology & Evolution*, **20**, 387–394.
- Bond, W.J. & van Wilgen, B.W. (1996) *Fire and Plants*. Chapman and Hall, New York, NY.
- Bova, A.S. & Dickinson, M.B. (2005) Linking surface-fire behavior, stem heating, and tissue necrosis. *Canadian Journal of Forestry Research*, **35**, 814–822.
- Bova, A.S. & Dickinson, M.B. (2008) Beyond "fire temperatures": calibrating thermocouple probes and modeling their response to surface fires in hardwood fuels. *Canadian Journal of Forestry Research*, **38**, 1008–1020.
- Bowman, D.M.J.S., Balch, J.K., Artaxo, P., Bond, W.J., Carlson, J.M., Cochrane, M.A. *et al.* (2009) Fire in the earth system. *Science*, **324**, 481–484.
- Bradstock, R.A. & Auld, T.D. (1995) Soil temperatures during experimental bushfires in relation to fire intensity: consequences for legume germination and fire management in south-eastern Australia. *Journal of Applied Ecology*, **32**, 76–84.
- Brooks, M.L. (2002) Peak fire temperatures and effects on annual plants in the Mojave Desert. *Ecological Applications*, **12**, 1088–1102.
- Brown, S.P., Oliver, A.K., Callahan, M.A. & Jumpponen, A. (2013) Deep Ion Torrent sequencing identifies soil fungal community shifts after frequent prescribed fires in a southeastern US forest ecosystem. *FEMS Microbiology Ecology*, **86**, 557–566.
- Butler, B.W. & Dickinson, M.B. (2010) Tree heating and injury in fires: developing process-based models. *Fire Ecology*, **6**, 55–79.
- Choczynska, J. & Johnson, E.A. (2009) A soil heat and water transfer model to predict belowground grass rhizome bud death in a grass fire. *Journal of Vegetation Science*, **20**, 277–287.
- D'Antonio, C.M. & Vitousek, P.M. (1992) Biological invasions by exotic grasses, the grass/fire cycle, and global change. *Annual Review of Ecology and Systematics*, **23**, 63–87.
- Dickinson, M.B. & Ryan, K.C. (2010) Introduction: strengthening the foundation of wildland fire effects prediction for research and management. *Fire Ecology*, **6**, 1–12.
- Ellair, D.P. & Platt, W.J. (2013) Fuel composition influences fire characteristics and understory hardwoods in pine savanna. *Journal of Ecology*, **101**, 192–201.
- Flinn, M.A. & Wein, R.W. (1977) Depth of underground plant organs and theoretical survival during fire. *Canadian Journal of Botany*, **55**, 2550–2554.
- Fonda, R.W. (2001) Burning characteristics of needles from eight pine species. *Forest Science*, **47**, 390–396.
- Gagnon, P.R., Harms, K.E., Platt, W.J., Passmore, H.A. & Myers, J.A. (2012) Small-scale variation in fuel loads differentially affects two co-dominant bunchgrasses in a species-rich pine savanna. *PLoS One*, **7**, 1–7.
- Gagnon, P.R., Passmore, H.A., Platt, W.J., Myers, J.A., Paine, C.E.T. & Harms, K.E. (2010) Does pyrogenicity protect burning plants? *Ecology*, **91**, 3481–3486.
- Grace, J.B., Owens, A. & Allain, L. (2005) Firelogger user's manual. *Open-File Report 2005–1212*. U. S. Geological Survey, National Wetlands Research Center, Fire Science Team.
- Harper, J.L. (1977) *Population Biology of Plants*. Academic Press, London.
- Hartford, R.A. & Frandsen, W.H. (1992) When it's hot it's hot... or maybe not! (Surface flaming may not portend extensive soil heating. *International Journal of Wildland Fire*, **2**, 139–144.
- Heyward, F. (1938) Soil temperatures during forest fires in the longleaf pine region. *Journal of Forestry*, **36**, 478–491.
- Hiers, J.K., O'Brien, J.J., Mitchell, R.J., Grego, J.M. & Loudermilk, E.L. (2009) The wildland fuel cell concept: an approach to characterize fine-scale variation in fuels and fire in frequently burned longleaf pine forests. *International Journal of Wildland Fire*, **18**, 315–325.
- Higgins, S.L., Bond, W.J. & Trollope, W.S.W. (2000) Fire, resprouting and variability: a recipe for grass-tree coexistence in savanna. *Journal of Ecology*, **88**, 213–229.
- Hodgkinson, K.C. & Oxley, R.E. (1990) Influence of fire and edaphic factors on germination of the arid zone shrubs *Acacia aneura*, *Cassia nemophila* and *Dodonaea viscosa*. *Australian Journal of Botany*, **38**, 269–279.
- IPCC (2007) *Climate Change (2007) Synthesis Report*. UN Intergovernmental Panel on Climate Change, Geneva, Switzerland.
- Johnson, E.A. (1992) *Fire and Vegetation Dynamics: Studies from the North American boreal forest*. Cambridge University Press, Cambridge, UK.
- Keeley, J.E. (2009) Fire intensity, fire severity and burn severity: a brief review and suggested usage. *International Journal of Wildland Fire*, **18**, 116–126.
- Keeley, J.E., Brennan, T. & Pfaff, A.H. (2008) Fire severity and ecosystem responses following crown fires in California shrublands. *Ecological Applications*, **18**, 1530–1546.
- Keeley, J.E. & Rundel, P.W. (2005) Fire and the miocene expansion of C₄ grasslands. *Ecology Letters*, **8**, 683–690.

- Kennard, D.K., Outcalt, K.W., Jones, D. & O'Brien, J.J. (2005) Comparing techniques for estimating flame temperature of prescribed fires. *Fire Ecology*, **1**, 75–84.
- Kremens, R.L., Dickinson, M.B. & Bova, A.S. (2012) Radiant flux density, energy density and fuel consumption in mixed-oak forest surface fires. *International Journal of Wildland Fire*, **21**, 722–730.
- Lee, S.Y. & Song, X.Y. (2004) Evaluation of the Bayesian and maximum likelihood approaches in analyzing structural equation models with small sample sizes. *Multivariate Behavioral Research*, **39**, 653–686.
- Massman, W.J., Frank, J.M. & Mooney, S.J. (2010) Advancing investigation and physical modeling of first-order fire effects on soils. *Fire Ecology*, **6**, 36–54.
- McDaniel, D. (1990) *Soil Survey of Tangipahoa Parish, Louisiana*. U.S. Soil Conservation Service, Washington, DC, USA.
- Michaletz, S.T. & Johnson, E.A. (2007) How forest fires kill trees: A review of the fundamental biophysical processes. *Scandinavian Journal of Forest Research*, **22**, 500–515.
- Myers, J.A. & Harms, K.E. (2011) Seed arrival and ecological filters interact to assemble high-diversity plant communities. *Ecology*, **92**, 676–686.
- Noel, J.M., Platt, W.J. & Moser, E.B. (1998) Structural characteristics of old- and second-growth stands of longleaf pine (*Pinus palustris*) in the Gulf Coastal Region of the U.S.A. *Conservation Biology*, **12**, 533–548.
- Odion, D.C. & Davis, F.W. (2000) Fire, soil heating, and the formation of vegetation patterns in chaparral. *Ecological Monographs*, **70**, 149–169.
- Pausas, J.G. & Verdú, M. (2008) Fire reduces morphospace occupation in plant communities. *Ecology*, **89**, 2181–2186.
- Platt, W.J. (1999) Southeastern pine savannas. *Savannas, Barrens, and Rock Outcrop Plant Communities of North America* (eds R. C. Anderson, J.S. Fralish & J.M. Baskin), pp. 23–51. Cambridge University Press, Cambridge, UK.
- Platt, W.J., Carr, S.M., Reilly, M. & Fahr, J. (2006) Pine savanna overstory influences on ground-cover biodiversity. *Applied Vegetation Science*, **9**, 37–50.
- R Core Team (2014) *R: A Language and Environment for Statistical Computing*. R Foundation for Statistical Computing, Vienna, Austria. URL <http://www.R-project.org/>.
- Rosseel, Y. (2012) lavaan: An R package for structural equation modeling. *Journal of Statistical Software*, **48**, 1–36.
- Santana, V.M., Baeza, M.J. & Blanes, M.C. (2013) Clarifying the role of fire heat and daily temperature fluctuations as germination cues for Mediterranean Basin obligate seeders. *Annals of Botany*, **111**, 127–134.
- Schimmel, J. & Granstrom, A. (1996) Fire severity and vegetation response in the boreal Swedish forest. *Ecology*, **77**, 1436–1450.
- Scott, A.C. & Glasspool, I.J. (2006) The diversification of Paleozoic fire systems and fluctuations in atmospheric oxygen concentration. *Proceedings of the National Academy of Sciences*, **103**, 10861–10865.
- Stephan, K., Miller, M. & Dickinson, M.B. (2010) First-order fire effects on herbs and shrubs: present knowledge and modeling needs. *Fire Ecology*, **6**, 95–114.
- Steward, F.R., Peter, S. & Richon, J.B. (1990) A method for predicting the depth of lethal heat penetration into mineral soils exposed to fires of various intensities. *Canadian Journal of Forest Research*, **20**, 919–926.
- Ter Heerdt, G.N.J., Verweij, G.L., Bekker, R.M. & Bakker, J.P. (1996) An improved method for seed-bank analysis: seedling emergence after removing the soil by sieving. *Functional Ecology*, **10**, 144–151.
- Thaxton, J.M. & Platt, W.J. (2006) Small-scale fuel variation alters fire intensity and shrub abundance in a Pine Savanna. *Ecology*, **87**, 1331–1337.
- Van Wagner, C.E. & Methven, I.R. (1978) Discussion: two recent articles on fire ecology. *Canadian Journal of Forestry Research*, **8**, 491–492.
- Varner, J.M., Gordon, D.R., Putz, F.E. & Hiers, J.K. (2005) Restoring fire to long-unburned *Pinus palustris* ecosystems: Novel fire effects and consequences for long-unburned ecosystems. *Restoration Ecology*, **13**, 536–544.
- Varner, J.M., Hiers, J.K., Ottmar, R.D., Gordon, D.R., Putz, F.E. & Wade, D.D. (2007) Overstory tree mortality resulting from reintroducing fire to long-unburned longleaf pine forests: the importance of duff moisture. *Canadian Journal of Forest Research*, **37**, 1349–1358.
- Varner, J.M., Putz, F.E., O'Brien, J.J., Hiers, J.K., Mitchell, R.J. & Gordon, D.R. (2009) Post-fire tree stress and growth following smoldering duff fires. *Forest Ecology and Management*, **258**, 2467–2474.
- Vesk, P.A. (2006) Plant size and resprouting ability: trading tolerance and avoidance of damage? *Journal of Ecology*, **94**, 1027–1034.
- Vesk, P.A. & Westoby, M. (2004) Sprouting ability across diverse disturbances and vegetation types worldwide. *Journal of Ecology*, **92**, 310–320.
- Wally, A.L., Menges, E.S. & Weekley, C.W. (2006) Comparison of three devices for estimating fire temperatures in ecological studies. *Applied Vegetation Science*, **9**, 97–108.
- Whelan, R.J. (1995) *The Ecology of Fire*. Cambridge University Press, Cambridge, UK.
- Wiggers, M.S., Kirkman, L.K., Boyd, R.S. & Hiers, J.K. (2013) Fine-scale variation in surface fire environment and legume germination in the longleaf pine ecosystem. *Forest Ecology and Management*, **310**, 54–63.
- Zuur, A.F., Ieno, E.N., Walker, N.J., Saveliev, A.A. & Smith, G.M. (2009) *Mixed Effects Models and Extensions in Ecology with R*. Springer, New York, NY.

Received 1 September 2014; accepted 20 April 2015

Handling Editor: Ellen Damschen

Supporting Information

Additional Supporting Information may be found in the online version of this article:

Figure S1. Bivariate regressions of the relationships between soil heating at three different depths and fire temperature or duration at the soil surface on log–log scales.

Figure S2. Comparison of frequency across quadrats of species found in increased-fuels compared to control-fuels during the growing season after burning.

Table S1. Abundance and frequency of species emerging from soil seed-bank samples.

Table S2. Results of mixed effects model of soil heating.

Table S3. Species list, functional group classifications, and numbers of quadrats in which each species was found, relative to prescribed fires and by fuel treatments.